



25th Anniversary of the Red River Basin Land & Water International Summit Conference



Red River Basin SOIL CONSERVATION 2008 Update



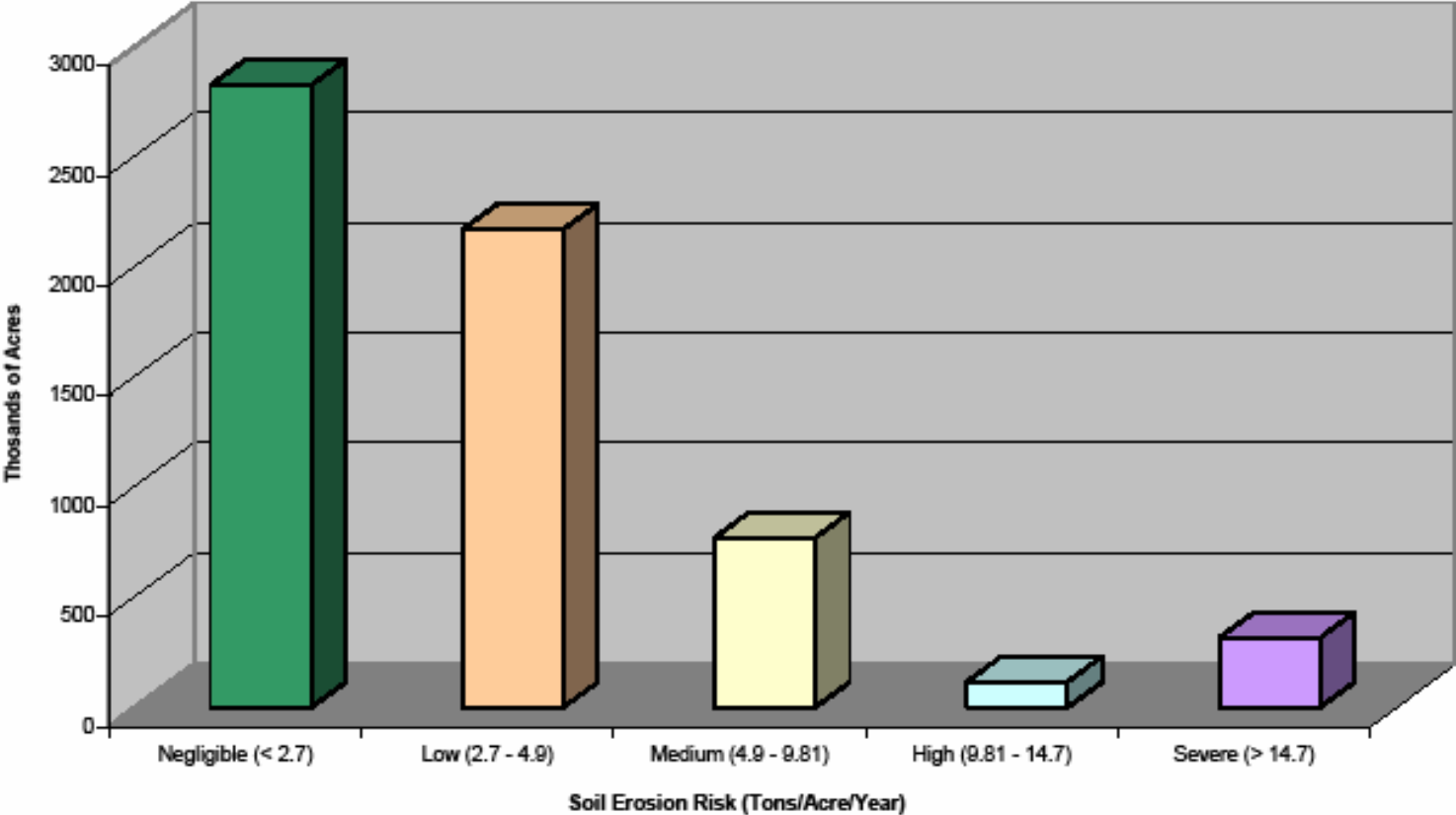
SOIL CONSERVATION 2008 Update

The basin wide goal for Soil Conservation as defined in the Red River Basin Commission's Natural Resource Framework Plan is:



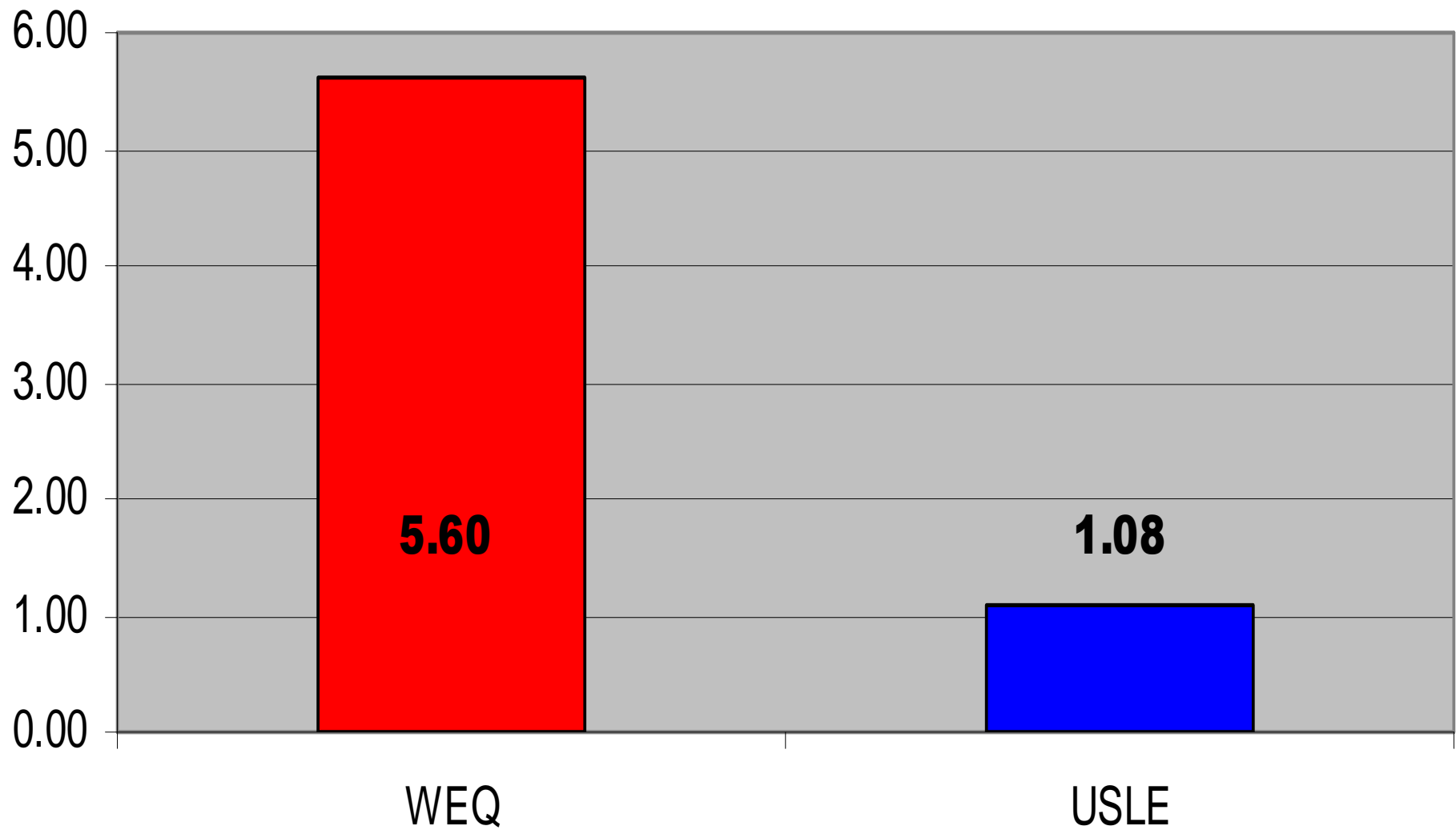
- To increase soil conservation efforts within the basin through:
 - Increasing the availability of conservation programs to landowners
 - The use of Best Management Practices to minimize runoff and maintain soil on site

Water Erosion Risk for Soils in Manitoba's Red River Basin

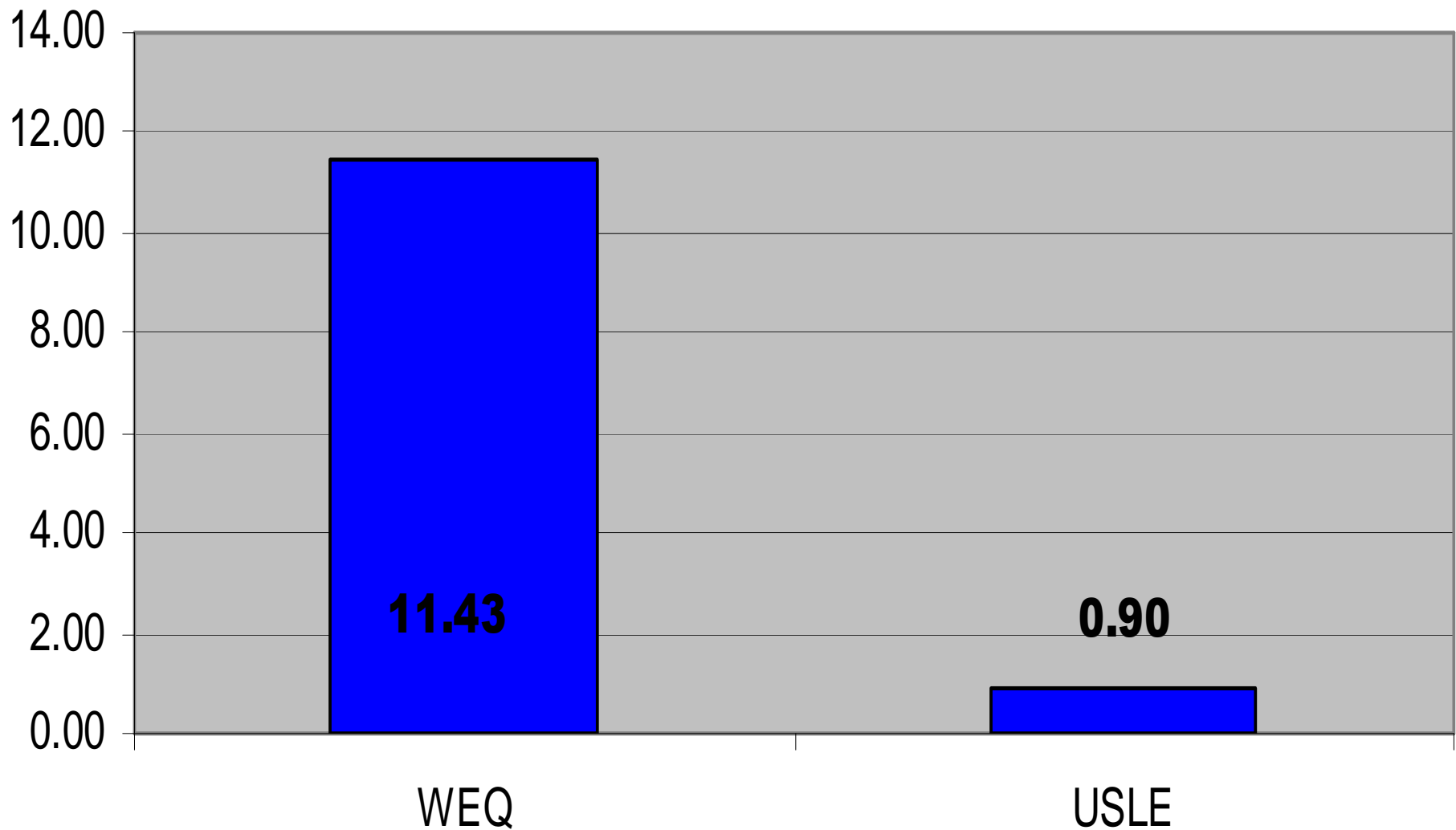


Source: Western Land Resource Group, Agriculture and Agri-Food Canada, 2002. Analysis completed by Prairie Farm Rehabilitation Administration in January 2008.

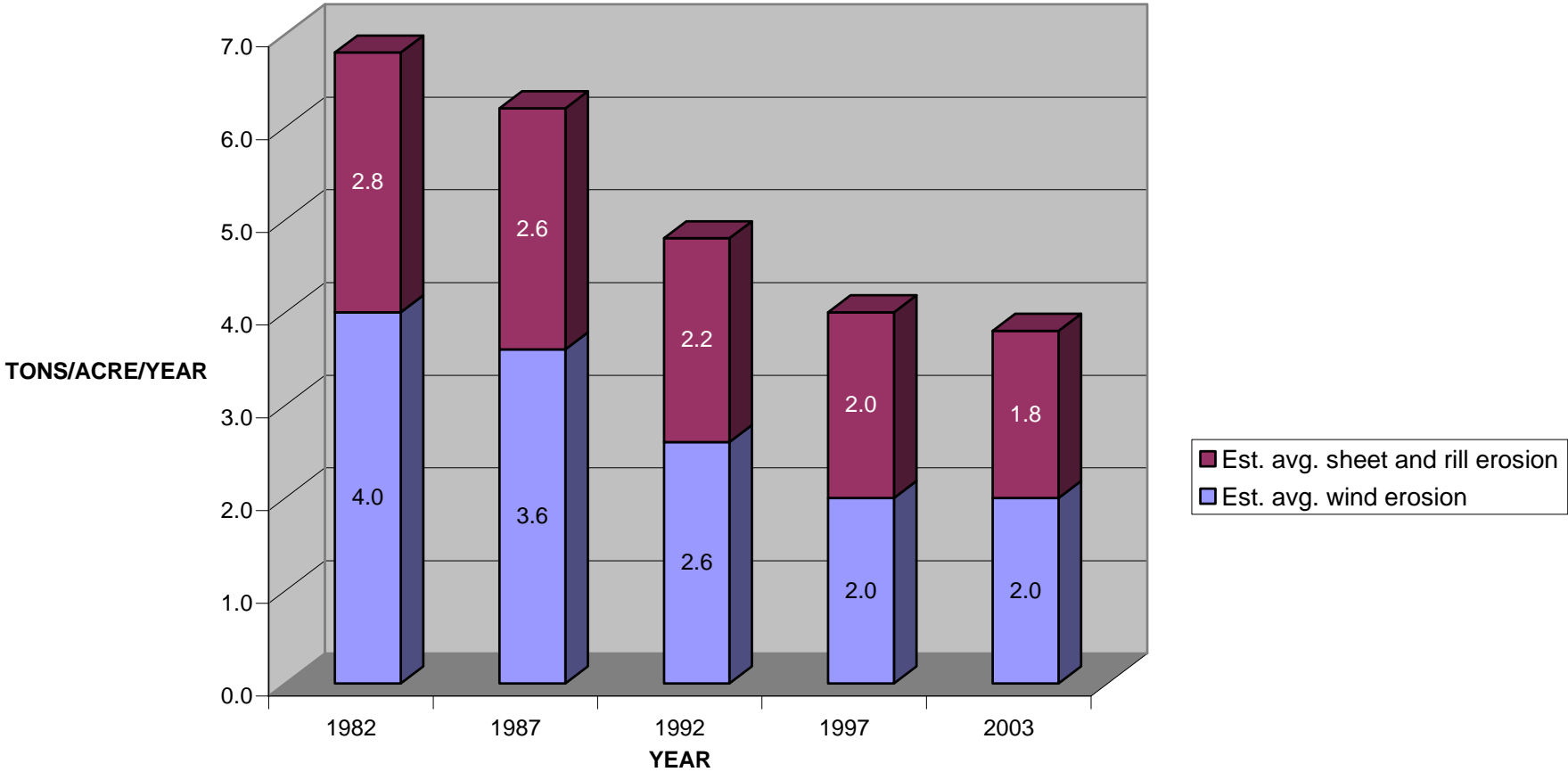
1997 North Dakota Erosion Rates (tons/acre/year)



1997 Minnesota Erosion Rates (tons/acre/year)

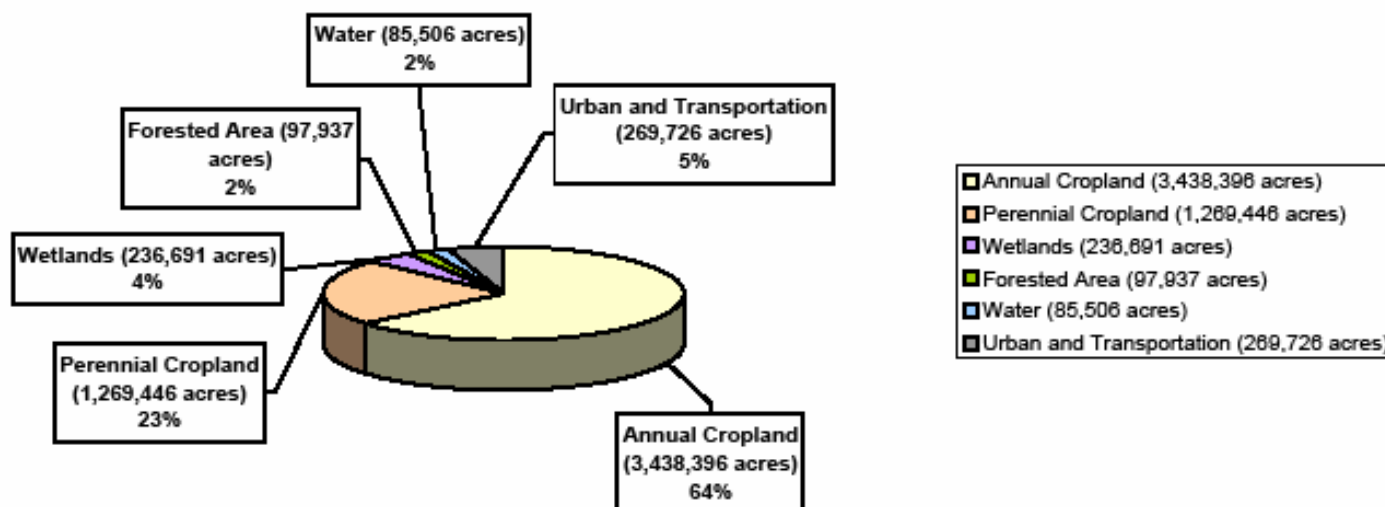


**BOIS DE SIOUX / LAKE TRAVERSE, CULTIVATED CROPLAND EROSION RATES
ROBERTS COUNTY, SOUTH DAKOTA**



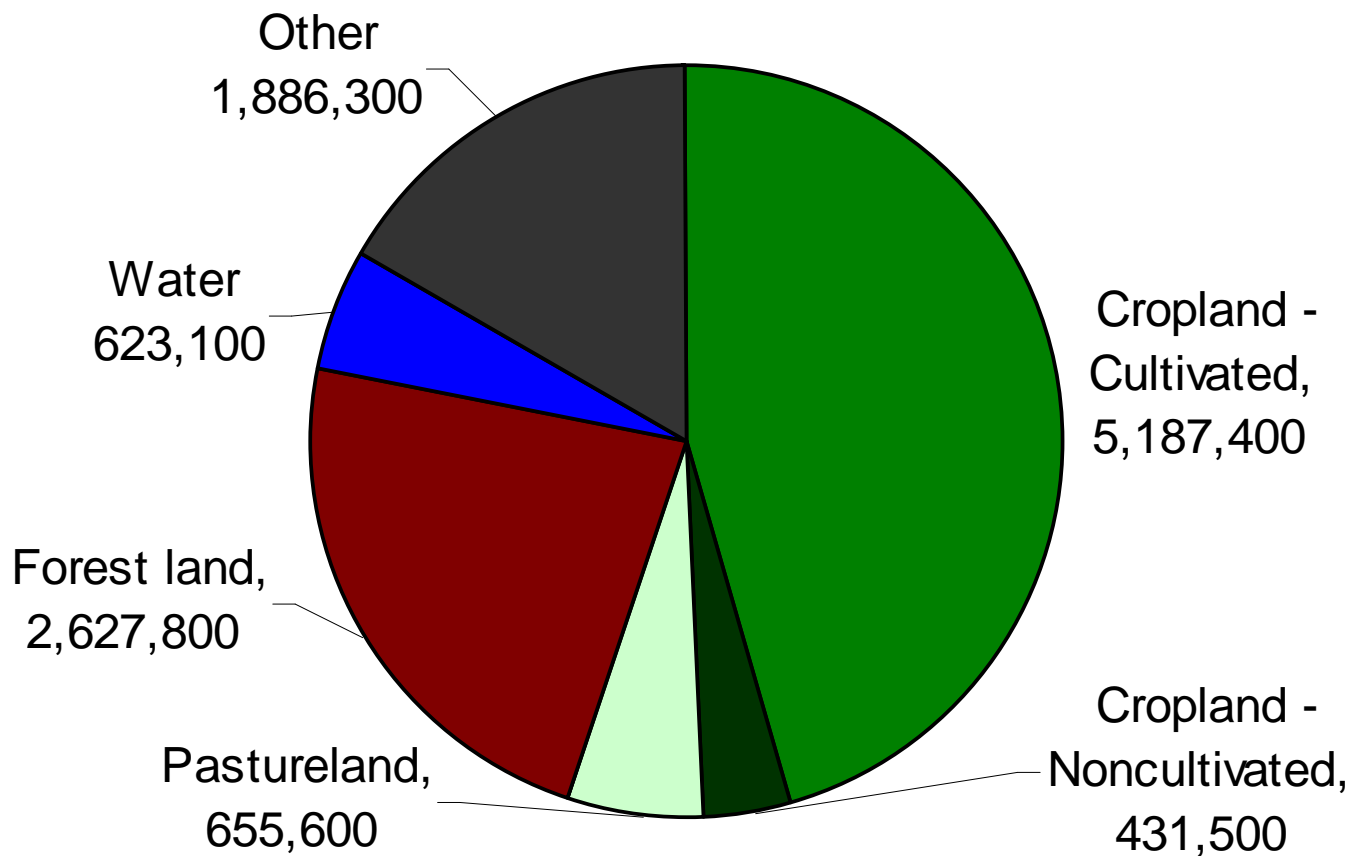
Source:
United States Department of Agriculture
Natural Resources Conservation Service
1997 Natural Resources Inventory
2003 Natural Resources Inventory

Manitoba Red River Basin: 2000 - 2002 Land Cover/Use

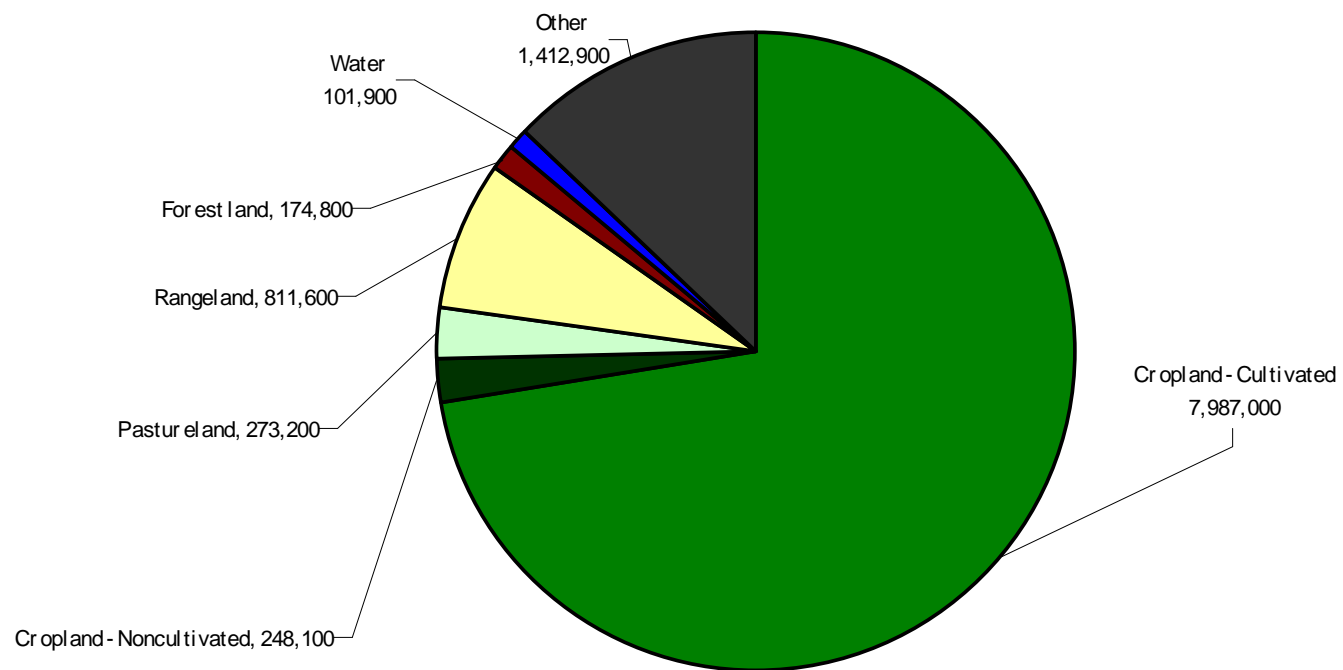


Source: Manitoba Conservation Department, Manitoba Remote Sensing Centre. Analysis completed by Prairie Farm Rehabilitation Administration in January 2008.

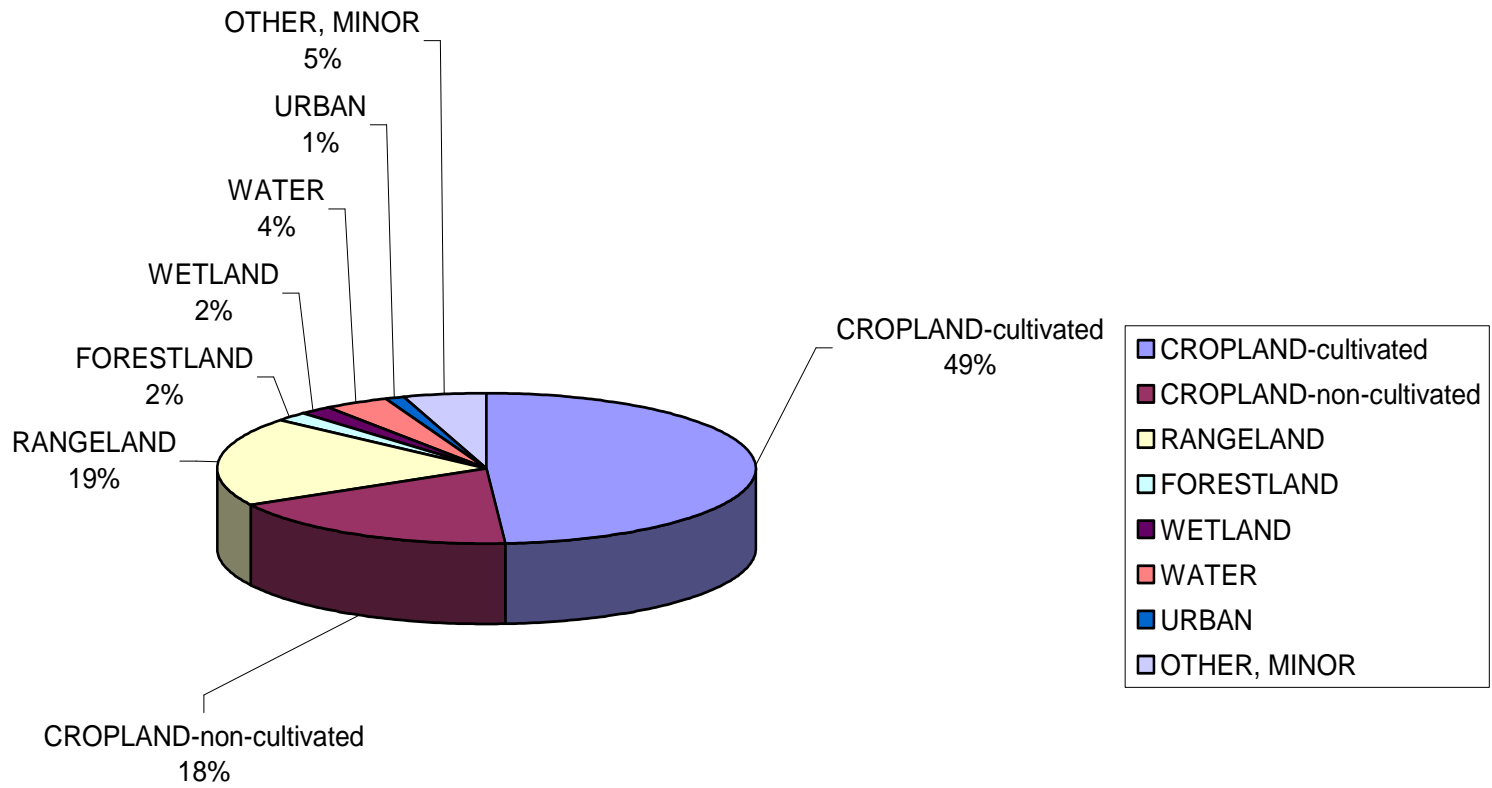
Minnesota 1997 Land Cover/Use and Acres



North Dakota 1997 Land Cover/Use and Acres



**BOIS DE SIOUX / LAKE TRAVERSE LAND USE
ROBERTS COUNTY, SOUTH DAKOTA**



Sources: South Dakota Agriculture 2006, Bulletin No. 66.

Lake Traverse Improvement Project, Clean Water Partnership, Grant Application, 1992



25th Anniversary of the Red River Basin Land & & Water International Summit Conference



Breakout 1 - Conservation Delivery Organizations and the Programs They Deliver

Breakout 2 - BMP and Land Management to Minimize Run-off

Breakout 3 – The Broader View of Conservation